


















































**विद्यमान जमिनीचा वापर**  
(म.प्र.न.ब. अधिनियम १९६६ कलम ११५, कलम ४०(३)(ड) अन्वये)  
**EXISTING LAND USE**  
(U/S 115, 40(3)(D) OF THE MR&TP ACT 1966)

LOCATION IN GREATER MUMBAI




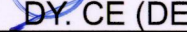
GRID KEY MAP

**LEGEND**

	SPA Boundary		High Tide Line
	Unit Boundary		CRZ Line
	Ward Boundary		Railway Line
	CTS Boundary		High Tension Overhead
	Flyover		
	Bridge		

EXISTING LANDUSE CLASSIFICATION			
MAIN CATEGORY	SUB CATEGORY	COLOR	LABEL
RESIDENTIAL	INDIVIDUAL HOUSING / APARTMENT		R1
	GOVERNMENT / MUNICIPAL STAFF QUARTERS/HOUSING		R2
	SLUMS / CLUSTERS		R3
	URBAN VILLAGES		RU
	RETAIL MARKETS		C1
COMMERCIAL ACTIVITIES	HOTELS		C2
	WATERWORKS		C3
	OFFICES AND BUSINESS OFFICES		C4
	COMMERCIAL AND RESIDENTIAL OTHER COMMERCIAL ACTIVITY		C5
INDUSTRIAL USE	INDUSTRY		I1
	INDUSTRIAL STORAGE		I2
PORT	PORT		P
	TRANSPORT		T1
TRANSPORT AND COMMUNICATION	POST OFFICE / TELEPHONE EXCHANGE / RADIO STATION		T2
	PETROL PUMP		T3
	RAILWAY TRANSPORT		T4
EDUCATIONAL AMENITIES	COLLEGES / INSTITUTE		E1
	SCHOOLS		E2
	DISPENSARY / PHC		M1
MEDICAL AMENITIES	HOSPITAL / MH / SSH / MSH		M2
	OTHER MEDICAL FACILITY		M3
	CEMETARY / BURIAL GROUND		N1
NATURAL AREAS AND OPEN SPACES	NATURAL AREAS		N4
	WATERBODY		N2
	OPEN SPACES		N3
PUBLIC SEMI-PUBLIC	OFFICES		O
	WELFARE ACTIVITY		S1
SOCIAL AMENITIES	ENTERTAINMENT CENTRES		S2
	RELIGIOUS SPACES		S3
	LAW & ORDER		S4
	POWER		U1
PUBLIC UTILITY AND FACILITY	WATER		U2
	SEWAGE		U3
	SOLID WASTE DISPOSAL		U4
	FIRE BRIGADE		U5
VACANT LANDS	VACANT		V
DEFENCE LAND	VACANT AND BUILDING		V+B
	LAND OWNED BY DEFENCE		DF
	HERITAGE		H

Yammaral  
DY. CHAIRMAN

 DY. CE (DESIGN)	 CHIEF ENGINEER
 SR. PLANNER	 ADVISOR PLANNING