

विद्यमान जमिनीचा वापर
(म.प्रा.न.ब. अधिनियम १९६६ कलम ११५, कलम ४०(३)(ड) अन्वये)


(U/S 115, 40(3)(D) OF THE MR&TP ACT 1966)

LOCATION IN GREATER MUMBAI








8

GRID KEY MAP


SCALE :- 1:4,000



LEGEND

-  SPA Boundary
  High Tide Line
 Unit Boundary
 CRZ Line
 Ward Boundary
 Railway Line
 CTS Boundary
 High Tension Overhead
 Flyover
 Bridge

EXISTING LANDUSE CLASSIFICATION

MAIN CATEGORY	SUB CATEGORY	COLOR	LABEL
RESIDENTIAL	INDIVIDUAL HOUSING / APARTMENT		R1
	GOVERNMENT / MUNICIPAL		R2
	STAFF QUARTERS/HOUSING		R3
	SLUMS / CLUSTERS		R4
	URBAN VILLAGES		Ru
COMMERCIAL ACTIVITIES	RETAIL MARKETS		C1
	HOTELS		C2
	WAREHOUSES		C3
	OFFICES AND BUSINESS OFFICES		C4
	COMMERCIAL AND RESIDENTIAL		C5
INDUSTRIAL USE	OTHER COMMERCIAL ACTIVITY		C6
	INDUSTRY		I1
	INDUSTRIAL STORAGE		I2
PORT	PORT		I3
TRANSPORT AND COMMUNICATION	TRANSPORT		T1
	POST OFFICE / TELEPHONE EXCHANGE / RADIO STATION		T2
	PETROL PUMP		T3
	RAILWAY TRANSPORT		T4
	COLLEGES / INSTITUTE		E1
EDUCATIONAL AMENITIES	SCHOOLS		E2
	DISPENSARY / PHC		M1
MEDICAL AMENITIES	HOSPITAL / NPH / SH / MSH		M2
	OTHER MEDICAL FACILITY		M3
	CEMETARY / BURIAL GROUND		M4
NATURAL AREAS AND OPEN SPACES	NATURAL AREAS		N1
	WATERBODY		N2
	OPEN SPACES		N3
PUBLIC SEMI-PUBLIC	OFFICES		O
SOCIAL AMENITIES	WELFARE ACTIVITY		S1
	ENTERTAINMENT CENTRES		S2
	RELIGIOUS SPACES		S3
	LAW & ORDER		S4
PUBLIC UTILITY AND FACILITY	POWER		U1
	WATER		U2
	SEWAGE		U3
	SOLID WASTE DISPOSAL		U4
	FIRE BRIGADE		U5
VACANT LANDS	VACANT		V
DEFENCE LAND	VACANT BUILDING		Vb1
	LAND OWNED BY DEFENCE		Vb2

E HERITAGE



CHAIRMAN

CHAIRMAN

गुणवत्ता.

10 DY, CHAIRMAN

BY. CE (DESIGN)

BY. CE (DESIGN)

Anbame
SR. PLANNE

SR. PLANNER

CHIEF ENGINEER

CHIEF ENGINEER

ADVISOR PLANNING

ADVISOR PLANNING